

Figure 1
Area Map

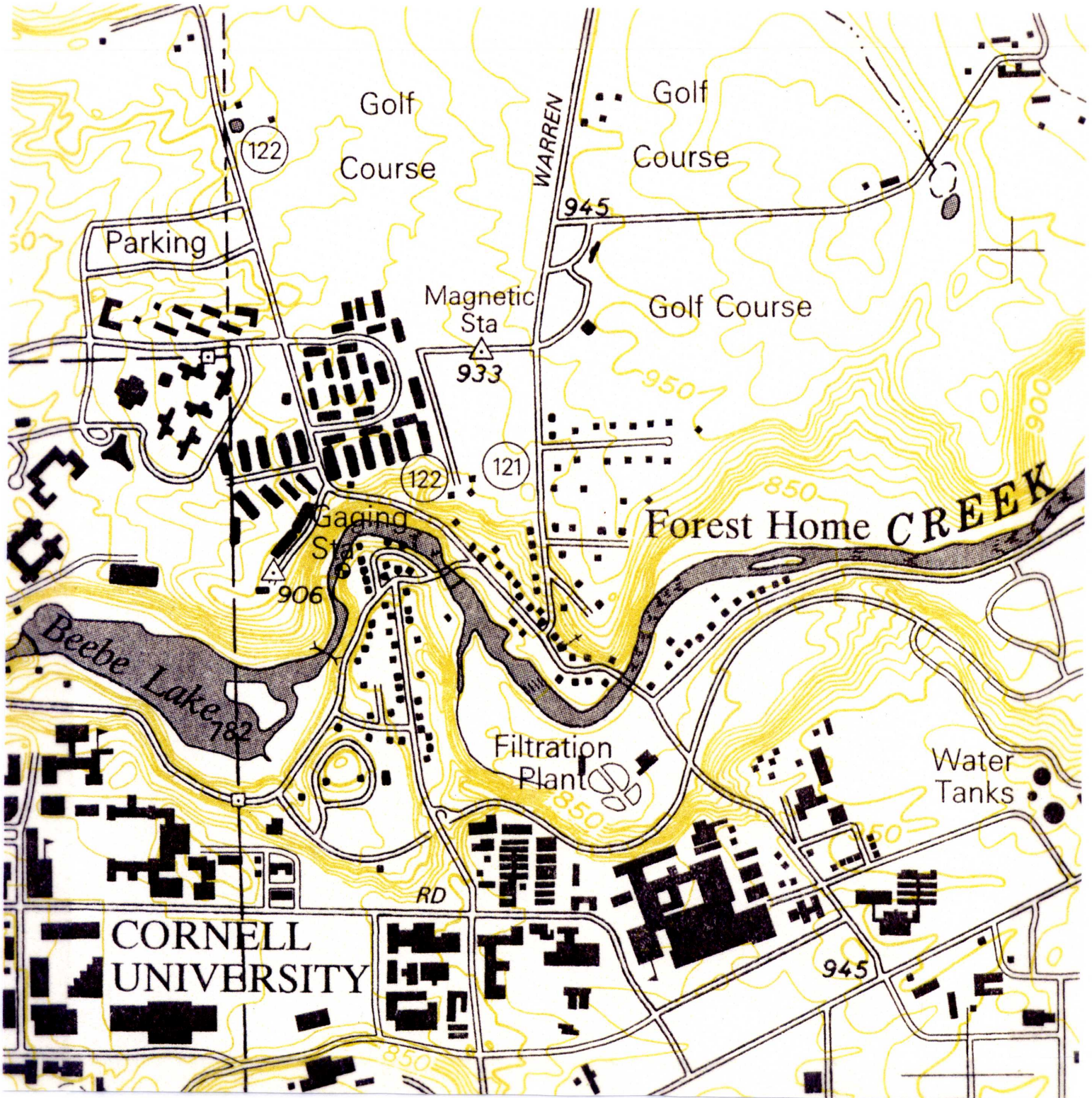


Figure 2

Schematic Map of Forest Home Traffic Calming Plan

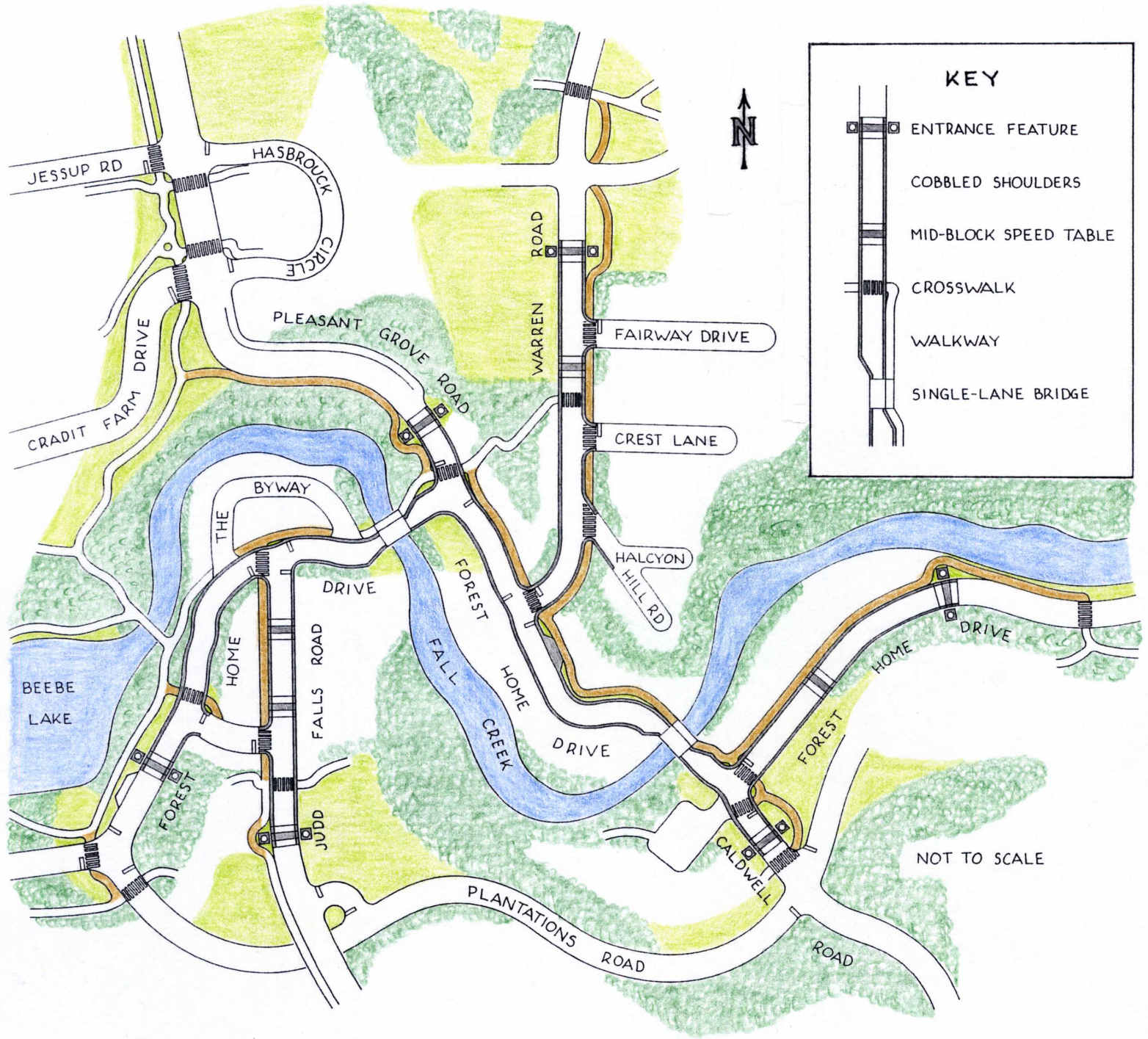


Figure 3

Cobbled Shoulder Band, 18 Inches Wide, Shown with Curb



Figure 4

Community Entrance Feature, 100 Block Forest Home Drive, Detail



Figure 5

Community Entrance Feature, Judd Falls Road, Detail



Figure 6

Community Entrance Feature, 100 Block Forest Home Drive




Figure 7

Community Entrance Feature, 300 Block Forest Home Drive



Figure 8

Community Entrance Feature, Judd Falls Road




Figure 9

Community Entrance Feature, Pleasant Grove Road



Figure 10

Community Entrance Feature, Warren Road




Figure 11

Community Entrance Feature, Caldwell Road



